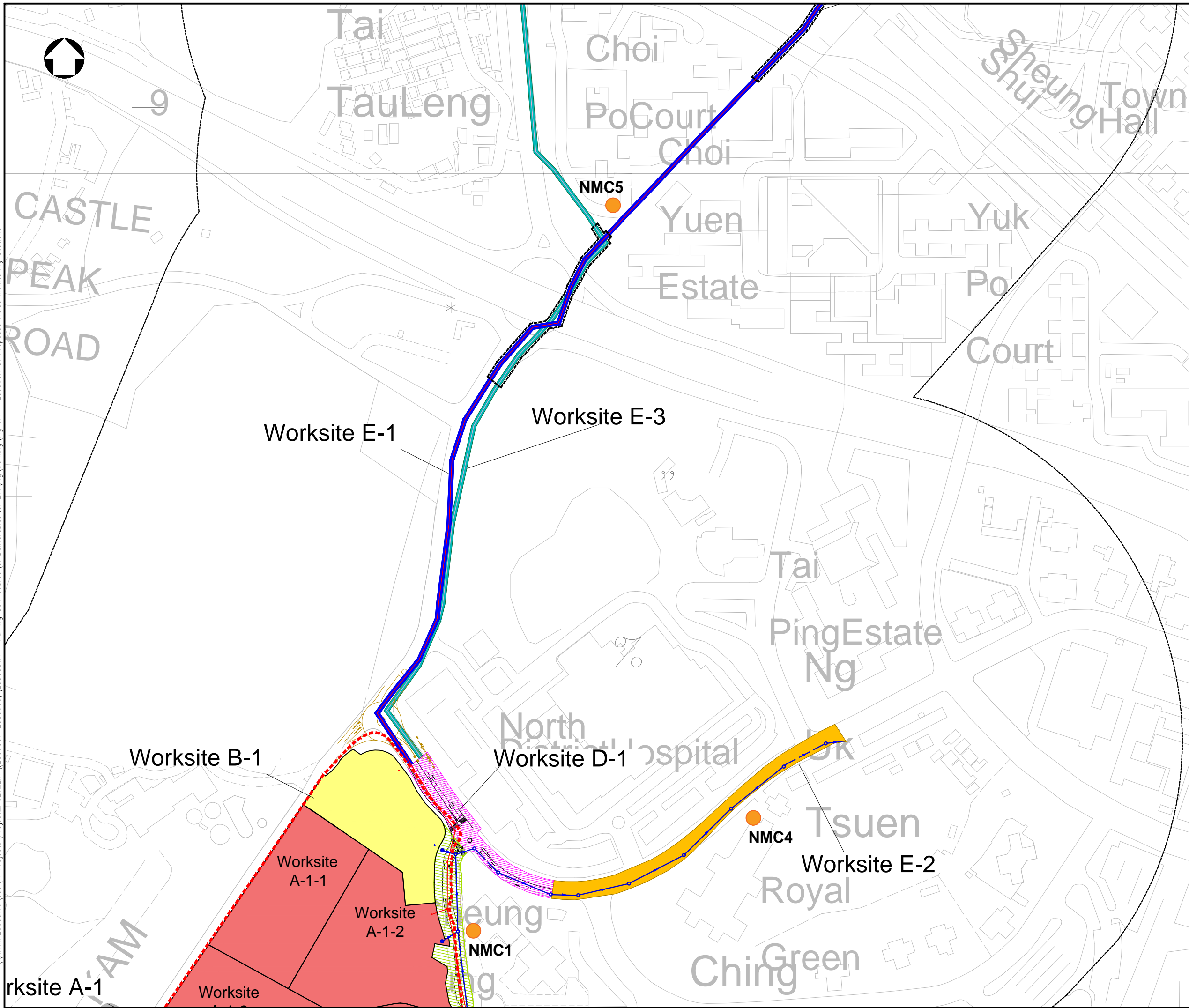



Date : 5/4/2022  
 Filename : \\hkkw2000att16\sd\7. Projects\Project\_H321\_Env\2535551-2535600\2535551A - Fanning Golf Course\5. Deliverables\5. EIA\Fig\_working\Fig 6.1 - Location Of Proposed Noise Monitoring Stations



- NOTES :**
1. ALL DIMENSIONS ARE IN MILLIMETRES UNLESS OTHERWISE STATED.
  2. ALL LEVELS ARE IN METRES (M) AND RELATIVE TO HONG KONG PRINCIPAL DATUM (mPD).
- LEGEND :**
- PROJECT BOUNDARY
  - PROPOSED CONSTRUCTION NOISE MONITORING STATION

Rev	Description	By	Date

Consultant



Project title


AGREEMENT NO. CE17/2019 (CE)  
 TECHNICAL STUDY ON PARTIAL DEVELOPMENT OF FANLING GOLF COURSE SITE - FEASIBILITY STUDY

Drawing title

LOCATION OF PROPOSED CONSTRUCTION NOISE MONITORING STATIONS (CONSTRUCTION PHASE)

Drawing no.	FIGURE 6.1b	Rev.	-
Drawn	Date	Checked	Approved
TL	05/2022	CCK	CCK
Scale	Status	-	-

© COPYRIGHT RESERVED



土木工程拓展署  
 CIVIL ENGINEERING AND DEVELOPMENT DEPARTMENT  
 NORTH DEVELOPMENT OFFICE